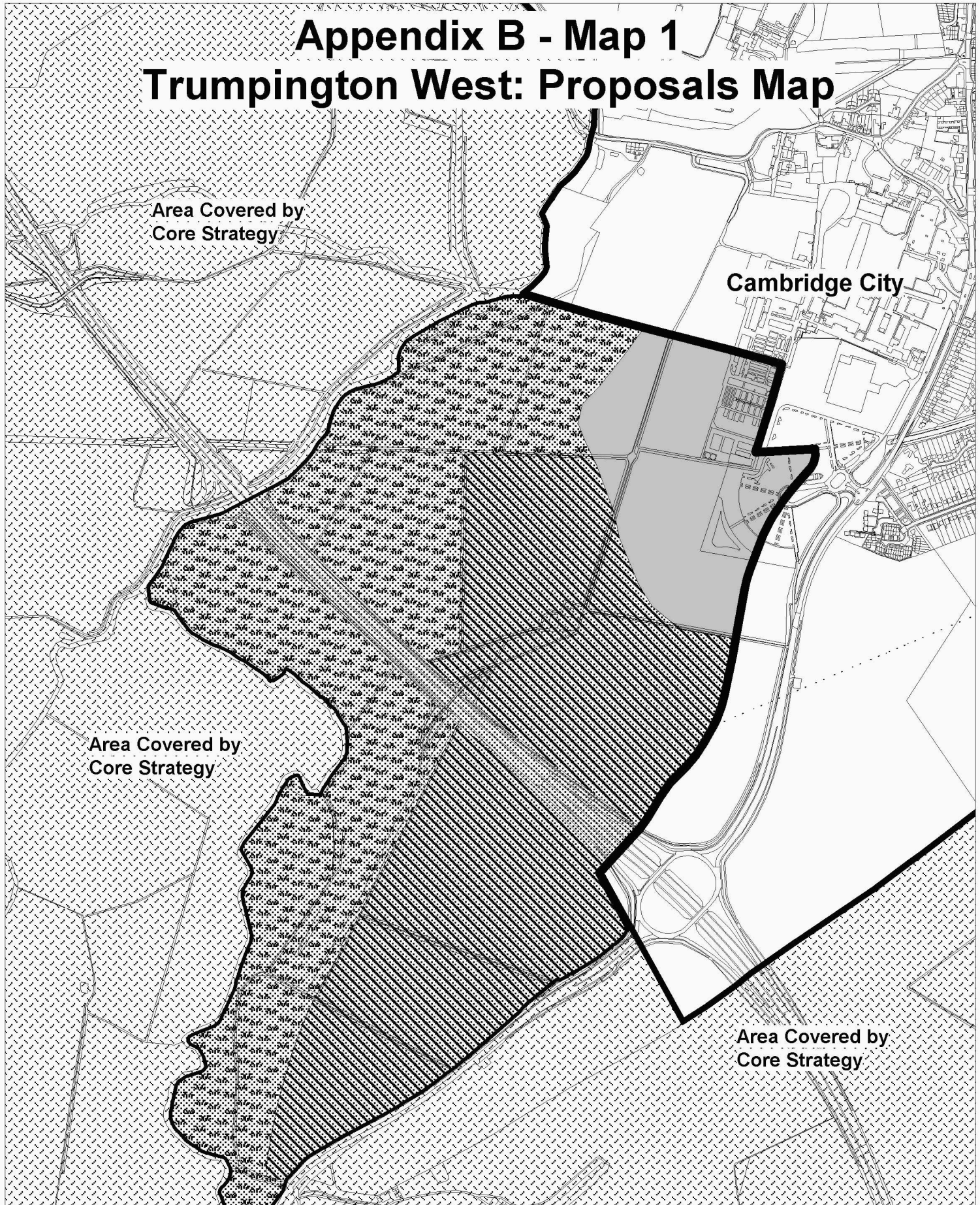


# Appendix B - Map 1

## Trumpington West: Proposals Map









Area Covered by Core Strategy

Cambridge City

Area Covered by Core Strategy

Area Covered by Core Strategy

**Scale 1:10000**

	District Boundary		Country Park
	Trumpington West		Improved Landscaping
	Improved Landscaping		Green Belt

© Crown copyright. All rights reserved. South Cambridgeshire District Council Licence No. LA 100022500 (2005)

Note: This map does not show all statutory designations such as Scheduled Ancient Monuments and Flood Plains. These will be shown on the final version which will go before members in May.